

Hours / Days of Operation

B-Line operates seven days a week. Some routes do not operate every day. Check the timetable of the individual route for exact days and hours of operation. Service is not provided on New Year’s Day, Memorial Day, Independence Day (July 4), Labor Day, Thanksgiving and Christmas.

Bus Pass Sale Locations

- You can purchase B-Line tickets and passes at:
- **Chico Transit Center**, corner of 2nd & Salem, Chico
  - **Chico City Finance Office**, 411 Main Street, Chico
  - **Paradise Town Hall**, 5555 Skyway, Paradise
  - **Oroville City Hall**, 1735 Montgomery Street, Oroville
  - **Gridley City Hall**, 685 Kentucky Street, Gridley
  - **Butte County Public Works**, 7 County Center Drive, Oroville

For **bulk ticket sales**, please contact the B-Line administrative office at 879-2468.

Contact Us

For questions about schedules, routes or lost & found call:  
**342-0221 (in Chico/Paradise)**  
or  
**toll free 1-800-822-8145**  
Customer Service phone hours are:  
Monday-Friday 6 a.m.-10 p.m. Saturday/Sunday 8 a.m.-6 p.m.  
A Customer Service Representative is also available at the Chico Transit Center Monday-Friday 7:30 a.m. - 5:30 p.m.

You can also visit us on-line for schedules, detailed route maps, bus stop locations and more information about B-Line fixed route and paratransit service:  
**www.BLineTransit.com**

B

Line

Butte Regional Transit

2580 Sierra Sunrise Terrace, Suite 100, Chico, CA 95928

B-Line  
Butte Regional Transit

Schedules & System Maps



Local and Regional Service for:  
Chico • Oroville • Paradise • Gridley  
Biggs • Thermalito • Magalia • Palermo

Effective  
November 1, 2010

www.BLineTransit.com

B-Line: Butte Regional Transit

Welcome to B-Line, Butte County’s regional public transit system! You can use B-Line fixed routes to travel locally in Chico, Oroville and Paradise, or to travel between communities throughout Butte County. With a simplified fare and transfer policy, using transit in Butte County is easier than ever, and a great way to save on high gas prices.



How to Read the Schedule

Routes on the maps are color-coded to match the schedule information. Each route schedule shows selected time points listed from left to right. Sometimes, a bus continues service as another route, which is listed at the right side of the schedule.

Read across the schedule from your boarding time to find the time the bus will arrive at your destination. **Although only a few selected time points are listed for each route, the bus will pick up or drop off passengers at any bus stop along the route (a complete list of stops is available on our web site).** You can estimate the time the bus will be at your stop by looking at the nearest time points. Be sure to arrive at the bus stop a few minutes early.

Approximate Route Frequencies (in minutes)

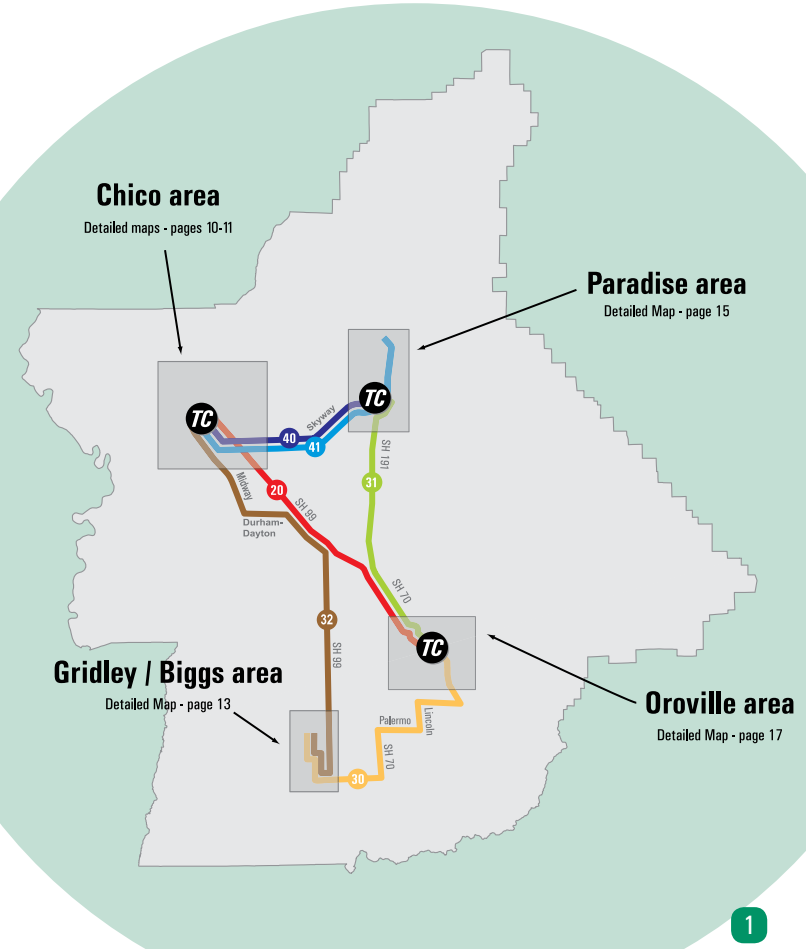
Bus Routes	Name	Peak *	Midday**	Saturday	Sunday	Schedule on Page #
2	Mangrove	60	60	60	-	7
3	Nord/East	30	60	60	-	5
4	First/East	30	60	60	-	5
5	East 8th St.	60	60	60	-	6
7	Bruce/Manzanita	60	-	-	-	7
8	Nord	30	30	-	-	8
9	Warner/Oak	30	30	-	-	8
15	Esplanade/Park/MLK	15	30	30	-	9
20	Chico - Oroville	60	120	120	120	12
24	Thermalito	60	60	-	-	16
25	Oro Dam	60	60	-	-	16
26	Olive Hwy/Kelly Ridge	60	60	-	-	16
27	South Oroville	60	60	-	-	16
30	Oroville - Biggs	3 trips / day		120	-	13
31	Paradise - Oroville	1 morning / 1 evening trip		-	-	13
32	Gridley - Chico	1 morning / 1 evening trip		-	-	12
40	Paradise - Chico	60/120	120	120	120	14
41	Magalia - Chico	120	120	-	-	15
46	Feather River Hospital	3 trips / day		-	-	14
TC	Transit Center	* 6:00 AM - 9:00 AM and 3:30 PM - 6:00 PM ** 9:00 AM - 3:30 PM				

Making Changes to Serve You Better

To make B-Line as efficient as possible, we continually monitor our routes and review comments received from passengers, and whenever possible implement changes to improve the service, making it more reliable and convenient for our customers.

B-Line began five years ago after a consolidation of several separate transit systems. The changes included in this schedule are by far the most significant and comprehensive B-Line has undertaken since the original consolidation. These changes are the result of a wide-reaching Market Based Study which involved key stakeholders and the general public at every step of the process to ensure that B-Line was creating services that our passengers deem most necessary and vital.

The highlights of these changes are detailed on page 4 of this schedule. We hope you like the new services, and as always, if you have suggestions for future improvements please let us know by filling out one of the comment cards located on every bus, and either mail it in or hand it to any B-Line driver.



Fares

	Local Service	Regional Service
Cash	L	R
Regular	\$ 1.40	\$ 1.80
Discount *	\$ 0.70	\$ 0.90
Student (6-18)	\$ 1.00	\$ 1.30
Child (under 6)	2 free **	2 free **
2-Ride Pass		
Regular	\$ 2.80	\$ 3.60
Discount *	\$ 1.40	\$ 1.80
Student (6-18)	\$ 2.00	\$ 2.60
10-Ride Pass		
Regular	\$ 12.60	\$ 16.20
Discount *	\$ 6.30	\$ 8.10
Student (6-18)	\$ 9.00	\$ 11.70
30-Day Pass		
Regular	\$ 35.00	\$ 43.00
Discount *	\$ 18.00	\$ 22.50
Student (6-18)	\$ 25.00	\$ 30.00
All-Day Pass		

For \$3.75 an All Day Pass can be purchased directly from the bus driver for unlimited access to the entire system for the day.

\* Discount fares apply to seniors (65 or older with proof of age), disabled and those with a valid medicare card.  
\*\* Two children ride free with each paying adult.

Transfers

If you need more than one bus to get to your destination, transfers allow you to complete a continuous one-way trip without having to pay an additional fare. **If you need a transfer, you must ask for one when you first board the bus and pay your fare.** Transfers will not be issued to deboarding passengers. Local transfers are valid for 1 hour from the time issued. Regional transfers are valid for 2 hours.

Transfer Options

- Present a Local or Regional transfer on a local route.
- Present a Regional transfer on a regional route.
- Using a Local transfer on a regional route requires an additional \$0.40 fare (\$0.30 for student, \$0.20 for discount).

Transfer Rules

- **Transfers will only be issued at the time the fare is paid.**
- A transfer cannot be reused on the same route it was issued.
- A transfer can only be used by the person to whom it was issued.

Fareboxes and Passes

All B-Line buses are equipped with fareboxes that accept coins, bills and magnetic stripe passes.



**30-DAY PASS** - The major benefit for passengers is that this pass allows for unlimited rides and it is not limited to a calendar month. The pass is activated the first time it is used on the bus and is valid for 30 days of unlimited rides from that day forward. To activate the card the first time, put it in the Fare Card Slot ❶. The expiration date will print on the back of the card. After activation, swipe the pass through the Magnetic Stripe Reader ❷ on all future rides.

**2-RIDE & 10-RIDE PASSES** - To use these passes, place them in the Fare Card Slot ❶. The number of rides remaining will print on the back of the card each time it is used.

**SMART CARD** - To use a smart card, simply hold it near the target shown on the top of the farebox.

**ALL DAY PASS** - For \$3.75 an All Day Pass can be purchased directly from the bus driver for unlimited access to the entire system for the day. Be sure to tell the driver you want an All Day Pass BEFORE putting your money in the farebox.

**TRANSFERS** - swipe the transfer through the Magnetic Stripe Reader ❷.

Fares and Transfer Chart


Travel From ↓	Travel To →	Chico	Paradise	Oroville / Palermo	Gridley / Biggs
Chico		L	R	R	R
Paradise		R	L	R	R
Oroville / Palermo		R	R	L	R
Gridley / Biggs		R	R	R	L

Boarding the Bus

As the bus approaches the bus stop, stand near the bus stop sign and make sure the driver can see you. Stay out of the street at all times.

Some bus stops are served by more than one route. Check the route number on the destination sign above the windshield or ask the driver if you are unsure.

Have exact fare, a pass or transfer ready when you board the bus. **The driver cannot provide change if you pay more than the posted fare.** If you will need a transfer to complete your trip, let the driver know when you board the bus. If you are paying for multiple passengers, please let the driver know before inserting your cash fare.



Exiting the Bus

When you see the bus nearing your destination or transfer point, signal to the driver you want to get off. Please give enough notice so the driver can make a smooth stop. Depending on the type of bus, press the yellow strip, push the yellow button or pull the cord above the window. The driver will stop at the next bus stop. If you are not familiar with the area, ask the driver to let you know when the bus is nearing your destination.

Flag Stops

For most B-Line routes, passengers must get on or off the bus at designated bus stops, marked by bus stop signs. Flag stop areas are sections of some bus routes where passengers may board at any safe location, whether or not a bus stop sign is posted. Within a flag stop area, it is necessary to “flag” the approaching bus that you wish to board. Routes that have flag stop areas are 24, 25, 26, 27, 30, 41 and 46. See the Oroville and Paradise route maps for more detail.

To “flag” a bus, stand at a safe location on the roadside where the driver can see you. Wave to the approaching bus so the driver knows you wish to board. If it is safe to do so, the driver will stop to let you on. To get off the bus at a flag stop, advise the driver well in advance so he or she can determine a safe location to stop.

Rider Rules of Conduct

Rules ensure safety and comfort for all passengers and the driver. We ask that riders observe the following **Rules of Conduct** while on the bus:

- No eating, drinking or smoking on board.
- No standing in front of the “standee line” while bus is in motion.
- No unnecessary conversation with the driver.
- No abusive, threatening or obscene language or actions.
- No radios or other sound-generating equipment may be used without headphones aboard the vehicles.
- No hazardous materials or weapons of any kind shall be brought on board.
- No animals, except properly documented service animals, shall be allowed on board, unless in a secured cage.
- No signs or other materials may be placed on the bus except by transit management.
- No marking, etching, cutting or damaging the bus in any way.
- No obstructions are allowed in the aisle. Strollers must be closed while in transport.
- No illegal activity of any kind will be tolerated while on board the bus.

Depending on the severity of the violation, the following penalties will be enforced for riders who violate any of the Rider Rules of Conduct:

- One (1) violation will result in a verbal warning.
- Two (2) violations will result in a written warning.
- Three (3) or more violations will result in suspension of service for a minimum of 30 days.

**Note:** Riders who engage in physical abuse or cause physical injury to another rider or driver may be subject to immediate and permanent suspension and possible criminal prosecution.

An appeals process allows riders the opportunity to appeal warnings or suspensions for violations of the Rider Rules of Conduct. Appeals must be made in writing within 30 days (2580 Sierra Sunrise Terrace, Suite 100, Chico, CA 95928). For more information, please call 879-2468.



What's Changed in this Schedule?

Because of the economic times many transit agencies are cutting service due to funding shortfalls, however B-Line has been able to avoid this and instead recently completed a study looking at ways to make our system more efficient and maximize ridership. B-Line is excited to introduce several new services and improvements to the system to enhance your transit experience.

SYSTEMWIDE

**Times at the Transit Centers adjust in midday to better account for passenger needs.** For example, at the Chico Transit Center most buses arrive around :40-:45 and depart at :50, so commuters can get to work/school at the top of the hour. However, at the end of the day, a departure at :50 means those people working until the top of the hour miss their ride, so B-Line adjusts the later runs to depart at :10 after.

CHICO

**New Route 15 will provide more frequent service with 15-minute headways during peak periods,** and half-hour service through the midday. Route 15 is a combination of old routes 1, 6 & 10, and replaces these routes.

**A new South Chico transfer point has been established on Forest Ave.** This is referred to in the timetables as Forest Xfer. Depending on the direction of bus travel, the time point may either be on the west or east side of Forest Ave. The west side is listed as Forest Xfer (WalMart) and the east side is Forest Xfer (Bank). This area will allow connectivity between numerous routes (5, 7, 15, 20, 40 & 41), and also allow passengers on regional routes from Oroville and Paradise direct access to the Chico Mall area without having to transfer to the local Chico routes.

**Route 7 will be interlined with Route 2 during peak commute hours,** providing better connection between the east side of Chico and Downtown, and also decreasing the need for transfers.

**Route 5 has been extended to Notre Dame and Forest Ave** to provide broader coverage and enhance transfer opportunities. It is also being rerouted to Ivy Street to replace the old Route 6.

**An additional early morning run has been added to Route 4** to help school and commuter connections.

OROVILLE

Oroville will see significant improvements with **more frequency and more area coverage.**

All four Oroville local area routes (24, 25, 26 & 27), now have **hourly service.**

**Service hours have been extended** for an additional 1½ hours into the evening.

**Kelly Ridge and the Orange/Acacia/Canyon Highlands area will receive regularly scheduled fixed route bus service** on Route 26. Half the runs will go to Kelly Ridge (26a) and half will cover the Orange loop (26b).

Route 20 from **Oroville now has direct service to the Chico Mall area,** reducing the need to transfer.

PARADISE

Both Routes 40 & 41 from **Paradise will now serve the Chico Mall area directly** before heading downtown, reducing the need to transfer.

An **additional mid-day run on Saturday** has been added to Magalia.

GRIDLEY

A new **direct commuter service, Route 32, has been added between Gridley/Biggs and Chico** (this route began service in July), providing access to Chico in the a.m., and return service in the p.m. This route also **provides service to the community of Durham.**



Northbound: From Downtown to North Valley Plaza

Transit Center 2nd & Salem	West 8th Ave & Nord	East & Nord	East & Esplanade	North Valley Plaza	Continues on to:
6:50	6:58	7:02	7:06	7:10	Route 4S
7:50	7:58	8:02	8:06	8:10	Route 4S
8:50	8:58	9:02	9:06	9:10	Route 4S
9:50	9:58	10:02	10:06	10:10	Route 4S
10:50	10:58	11:02	11:06	11:10	Route 4S
11:50	11:58	12:02	12:06	12:10	Route 4S
12:50	12:58	1:02	1:06	1:10	Route 4S
1:50	1:58	2:02	2:06	2:10	Route 4S
2:50	2:58	3:02	3:06	3:10	-
3:10	3:18	3:22	3:26	3:30	Route 4S
4:10	4:18	4:22	4:26	4:30	Route 4S
5:10	5:18	5:22	5:26	5:30	Route 4S
6:10	6:18	6:22	6:26	6:30	Route 4S
7:10	7:18	7:22	7:26	7:30	Route 4S
8:10	8:18	8:22	8:26	8:30	Route 4S

Southbound: From North Valley Plaza to Downtown

North Valley Plaza	East & Esplanade	East & Nord	West 8th Ave & Nord	Transit Center 2nd & Salem	Continues on to:
6:20	6:23	6:28	6:32 c	6:41	Route 4N
7:20	7:23	7:28	7:32	7:41	Route 4N
7:50	7:53	7:58	8:02	8:11	Route 4N
8:20	8:23	8:28	8:32	8:41	Route 4N
8:50	8:53	8:58	9:02	9:11	-
9:20	9:23	9:28	9:32	9:41	Route 4N
10:20	10:23	10:28	10:32	10:41	Route 4N
11:20	11:23	11:28	11:32	11:41	Route 4N
12:20	12:23	12:28	12:32	12:41	Route 4N
1:20	1:23	1:28	1:32	1:41	Route 4N
2:20	2:23	2:28	2:32	2:41	Route 4N
3:15	3:18	3:23	3:27	3:36	-
3:40	3:43	3:48	3:52	4:01	Route 4N
4:40	4:43	4:48	4:52	5:01	Route 4N
5:40	5:43	5:48	5:52	6:01	Route 4N
6:40	6:43	6:48	6:52	7:01	Route 4N
7:40	7:43	7:48	7:52	8:01	Route 4N
8:40	8:43	8:48	8:52	9:01	-

Please keep this brochure for future reference.  
It allows us to continue providing it at no cost to our passengers. Thank you.

Northbound: From Downtown to North Valley Plaza

Transit Center 2nd & Salem	Chico Junior High School	First & Longfellow	Pleasant Valley HS	North Valley Plaza	Continues on to:
6:50	6:54	7:01	7:07	7:15	Route 3S
7:20	7:24	7:31	7:37	7:45	Route 3S
7:50	7:54	8:01	8:07	8:15	Route 3S
8:20	8:24	8:31	8:37	8:45	Route 3S
8:50	8:54	9:01	9:07	9:15	Route 3S
9:50	9:54	10:01	10:07	10:15	Route 3S
10:50	10:54	11:01	11:07	11:15	Route 3S
11:50	11:54	12:01	12:07	12:15	Route 3S
12:50	12:54	1:01	1:07	1:15	Route 3S
1:50	1:54	2:01	2:07	2:15	Route 3S
2:50	2:54	3:01	3:07	3:15	Route 3S
3:10	3:14	3:21	3:27	3:35	Route 3S
4:10	4:14	4:21	4:27	4:35	Route 3S
5:10	5:14	5:21	5:27	5:35	Route 3S
6:10	6:14	6:21	6:27	6:35	Route 3S
7:10	7:14	7:21	7:27	7:35	Route 3S
8:10	8:14	8:21	8:27	8:35	Route 3S

Southbound: From North Valley Plaza to Downtown

North Valley Plaza	Pleasant Valley HS	First & Longfellow	Chico Junior High School	Transit Center 2nd & Salem	Continues on to:
6:15	6:24	6:28	6:35	6:39	Route 3N
6:45	7:54	6:58	7:05	7:09	Route 4N
7:15	7:24	7:28	7:35	7:39	Route 3N
8:15	8:24	8:28	8:35	8:39	Route 3N
9:15	9:24	9:28	9:35	9:39	Route 3N
10:15	10:24	10:28	10:35	10:39	Route 3N
11:15	11:24	11:28	11:35	11:39	Route 3N
12:15	12:24	12:28	12:35	12:39	Route 3N
1:15	1:24	1:28	1:35	1:39	Route 3N
2:15	2:24	2:28	2:35	2:39	Route 3N
2:45	2:54	2:58	3:05	3:09	Route 3N
3:35	3:44	3:48	3:55	3:59	Route 3N
4:35	4:44	4:48	4:55	4:59	Route 3N
5:35	5:44	5:48	5:55	5:59	Route 3N
6:35	6:44	6:48	6:55	6:59	Route 3N
7:35	7:44	7:48	7:55	7:59	Route 3N
8:35	8:44	8:48	8:55	8:59	-

Light numbers in the schedule are AM. **Bold are PM.**  
Shaded trips do not operate on Saturday.

Chico Local Routes

Bus Stop Improvements

In addition to making changes to the routes and schedule to enhance service, B-Line has recently implemented bus stop improvements including an increase in the number and quality of shelters at many B-Line bus stops. More than 50 new shelters were installed in the past year. These shelters include a bench, schedule holder, lighting, and trash & recycling receptacles.

B-Line has also added stand alone schedule holders at most of their non-sheltered stops. The inserts at these stops have information that is specific for that particular stop. Having this information available at every stop location takes the uncertainty out of knowing when the next bus will arrive.



During on-board ridership surveys conducted two years ago, two of the greatest needs expressed by passengers that would improve the B-Line system were more bus shelters and more information at the bus stops. B-Line is happy we were able to address those needs, and will continue to make improvements to the system to make riding the B-Line a positive experience for all our passengers.



Check out our web site for all the latest information, including a COMPLETE LIST OF BUS STOPS by route.  
[www.BLineTransit.com](http://www.BLineTransit.com)



Chico Local Routes

5

E. 8th Street

Monday - Saturday

Eastbound: From Downtown to Forest Xfer/Chico Mall

Transit Center 2nd & Salem	9th Street & Pine	Fir Street Park 'n Ride	8th Street & Forest	Forest Xfer (Bank)	Continues on to:
6:50	6:58	7:02	7:08	7:16	Route 5W
7:50	7:58	8:02	8:08	8:16	Route 5W
8:50	8:58	9:02	9:08	9:16	Route 5W
9:50	9:58	10:02	10:08	10:16	Route 5W
10:50	10:58	11:02	11:08	11:16	Route 5W
11:50	11:58	12:02	12:08	12:16	Route 5W
12:50	12:58	1:02	1:08	1:16	Route 5W
2:10	2:18	2:22	2:28	2:36	Route 5W
3:10	3:18	3:22	3:28	3:36	Route 5W
4:10	4:18	4:22	4:28	4:36	Route 5W
5:10	5:18	5:22	5:28	5:36	Route 5W
6:10	6:18	6:22	6:28	6:36	Route 5W
7:10	7:18	7:22	7:28	7:36	Route 5W
8:10	8:18	8:22	8:28	8:36	-

Westbound: From Forest Xfer/Chico Mall to Downtown

Forest Xfer (Bank)	8th Street & Forest	8th Street & Hwy 99	8th Street & Olive	Transit Center 2nd & Salem	Continues on to:
6:20	6:28	6:34	6:40	6:46	Route 5E
7:20	7:28	7:34	7:40	7:46	Route 5E
8:20	8:28	8:31	8:35	8:42	Route 5E
9:20	9:28	9:31	9:35	9:42	Route 5E
10:20	10:28	10:31	10:35	10:42	Route 5E
11:20	11:28	11:31	11:35	11:42	Route 5E
12:20	12:28	12:31	12:35	12:42	Route 5E
1:20	1:28	1:31	1:35	1:42	Route 5E
2:40	2:48	2:22	2:28	2:36	Route 5E
3:40	3:48	3:22	3:28	3:36	Route 5E
4:40	4:48	4:22	4:28	4:36	Route 5E
5:40	5:48	5:22	5:28	5:36	Route 5E
6:40	6:48	6:22	6:28	6:36	Route 5E
7:40	7:48	7:22	7:28	7:36	Route 5E

Shaded trips do not operate on Saturday.

2

Mangrove

Monday - Saturday

Northbound: From Downtown to Ceres/Lassen

Transit Center 2nd & Salem	5th & Mangrove	Parmac & Rio Lindo	North Valley Plaza	Ceres & Lassen	Continues on to:
6:50	6:57	7:04	7:08	7:15	Route 7S
7:50	7:57	8:04	8:08	8:15	Route 7S
8:20	8:27	8:34	8:38	8:45	-
8:50	8:57	9:04	9:08	9:15	Route 7S
9:50	9:57	10:04	10:08	10:15	Route 2S
10:50	10:57	11:04	11:08	11:15	Route 2S
11:50	11:57	12:04	12:08	12:15	Route 2S
12:50	12:57	1:04	1:08	1:15	Route 2S
1:50	1:57	2:04	2:08	2:15	Route 2S
2:10	2:17	2:24	2:28	2:35	Route 7S
3:10	3:17	3:24	3:28	3:35	Route 7S
4:10	4:17	4:24	4:28	4:35	Route 7S
5:10	5:17	5:24	5:28	5:35	-
6:10	6:17	6:24	6:28	6:35	Route 2S
7:10	7:17	7:24	7:28	7:35	Route 2S
8:10	8:17	8:24	8:28	8:35	-

Southbound: From Ceres/Lassen to Downtown

Ceres & Lassen	North Valley Plaza	Parmac & Rio Lindo	5th & Mangrove	Transit Center 2nd & Salem	Continues on to:
6:15	6:20	6:26	6:32	6:40	Route 2N
7:15	7:20	7:26	7:32	7:40	Route 2N
7:45	7:50	7:56	8:02	8:10	Route 2N
8:15	8:20	8:26	8:32	8:40	Route 2N
9:15	9:20	9:26	9:32	9:40	Route 2N
10:15	10:20	10:26	10:32	10:40	Route 2N
11:15	11:20	11:26	11:32	11:40	Route 2N
12:15	12:20	12:26	12:32	12:40	Route 2N
1:15	1:20	1:26	1:32	1:40	Route 2N
2:15	2:20	2:26	2:32	2:40	-
3:45	3:50	3:56	4:02	4:10	Route 2N
4:45	4:50	4:56	5:02	5:10	Route 2N
5:45	5:50	5:56	6:02	6:10	Route 2N
6:45	6:40	6:46	6:52	7:00	Route 2N
7:45	7:40	7:46	7:52	8:00	Route 2N

Rider Tip:

If your trip requires you to transfer between buses, you must ask the driver for a transfer when you first board the bus and pay your fare.

7

Bruce / Manzanita

Monday - Friday

Northbound: From Forest Xfer/Chico Mall to Ceres/Lassen

Forest Xfer (Bank)	Marsh Junior High	Sierra Sunrise Village	Pleasant Valley HS	Ceres & Lassen	Continues on to:
6:45	6:49	6:56	7:03	7:15	Route 2S
7:15	7:19	7:26	7:33	7:45	Route 2S
7:45	7:49	7:56	8:03	8:15	Route 2S
8:45	8:49	8:56	9:03	9:15	Route 2S
Morning and Afternoon Peak Periods Only					
3:15	3:19	3:26	3:33	3:45	Route 2S
4:15	4:19	4:26	4:33	4:45	Route 2S
5:15	5:19	5:26	5:33	5:45	Route 2S

Southbound: From Ceres/Lassen to Forest Xfer/Chico Mall

Ceres & Lassen	Pleasant Valley HS	Sierra Sunrise Village	Marsh Junior High	Forest Xfer (Bank)	Continues on to:
7:15	7:23	7:30	7:34	7:42	Route 7N
8:15	8:23	8:30	8:34	8:42	Route 7N
9:15	9:23	9:30	9:34	9:42	-
Morning and Afternoon Peak Periods Only					
2:45	2:53	3:00	3:04	3:12	Route 7N
3:35	3:43	3:50	3:54	4:02	Route 7N
4:35	4:43	4:50	4:54	5:02	Route 7N





Student Shuttles

Routes 8 & 9 are the B-Line student shuttles. Service is open to the general public.

Hours of Operation

Monday through Friday only. Shaded times do not operate on Friday. No weekend service.

Routes 8 and 9 operate only during the CSUC school year when classes are in session.

8 Nord Monday - Friday

Transit Center 2nd & Normal	Warner & W. Sac	W 8th Ave & Nord	Warner & W. Sac	Transit Center 2nd & Normal	Continues on to:
		7:35	7:41	7:47	Route 9
7:50	7:56	8:05	8:11	8:17	Route 9
8:20	8:26	8:35	8:41	8:47	Route 9
8:50	8:56	9:05	9:11	9:17	Route 9
9:20	9:26	9:35	9:41	9:47	Route 9
9:50	9:56	10:05	10:11	10:17	Route 9
10:20	10:26	10:35	10:41	10:47	Route 9
10:50	10:56	11:05	11:11	11:17	Route 9
11:20	11:26	11:35	11:41	11:47	Route 9
11:50	11:56	12:05	12:11	12:17	-
1:10	1:16	1:25	1:31	1:37	Route 9
1:40	1:46	1:55	2:01	2:07	Route 9
2:10	2:16	2:25	2:31	2:37	Route 9
2:40	2:46	2:55	3:01	3:07	Route 9
3:10	3:16	3:25	3:31	3:37	Route 9
3:40	3:46	3:55	4:01	4:07	Route 9
4:10	4:16	4:25	4:31	4:37	Route 9
4:40	4:46	4:55	5:01	5:07	Route 9
5:10	5:16	5:25	5:31	5:37	Route 9
5:40	5:46	5:55	6:01	6:07	Route 9
6:10	6:16	6:25	6:31	6:37	Route 9
7:10	7:16	7:25	7:31	7:37	Route 9
8:10	8:16	8:25	8:31	8:37	Route 9
9:10	9:16	9:25	9:31	9:37	Route 9

Shaded times do not operate on Friday.



Chico Local Routes

9 Warner / Oak Monday - Friday

Southbound			Northbound			Continues on to:
Transit Center 2nd & Normal	7th St & Hickory	Transit Center 2nd & Salem	4th Avenue & Cedar	Transit Center 2nd & Normal		
			7:40	7:50		Route 8
7:50	7:55	8:02	8:10	8:20		Route 8
8:20	8:25	8:32	8:40	8:50		Route 8
8:50	8:55	9:02	9:10	9:20		Route 8
9:20	9:25	9:32	9:40	9:50		Route 8
9:50	9:55	10:02	10:10	10:20		Route 8
10:20	10:25	10:32	10:40	10:50		Route 8
10:50	10:55	11:02	11:10	11:20		Route 8
11:20	11:25	11:32	11:40	11:50		Route 8
11:50	11:55	12:02	12:10	12:20	-	
1:10	1:15	1:22	1:30	1:40		Route 8
1:40	1:45	1:52	2:00	2:10		Route 8
2:10	2:15	2:22	2:30	2:40		Route 8
2:40	2:45	2:52	3:00	3:10		Route 8
3:10	3:15	3:22	3:30	3:40		Route 8
3:40	3:45	3:52	4:00	4:10		Route 8
4:10	4:15	4:22	4:30	4:40		Route 8
4:40	4:45	4:52	5:00	5:10		Route 8
5:10	5:15	5:22	5:30	5:40		Route 8
5:40	5:45	5:52	6:00	6:10		Route 8
6:10	6:15	6:22	6:30	6:40	-	
6:40	6:45	6:52	7:00	7:10		Route 8
7:40	7:45	7:52	8:00	8:10		Route 8
8:40	8:45	8:52	9:00	9:10		Route 8
9:40	9:45	9:52	10:00	10:10	-	

Shaded times do not operate on Friday.

Light numbers in the schedule are AM. Bold are PM.

15 Esplanade/Park/MLK

Monday -  
Saturday

Northbound: From Forest Xfer/Chico Mall to North Chico

Forest Xfer (WalMart)	E Park & MLK	Transit Center 2nd & Salem	East & Esplanade	Ceres & Lassen	Esplanade & SR 99 (A)	Continues on to:
6:34	6:40	6:50	7:05	7:15	-	Route 15S
6:49	6:55	7:05	7:20	7:30	-	Route 15S
7:04	7:10	7:20	7:35	7:45	-	Route 15S
7:19	7:25	7:35	7:50	-	7:57	Route 15S
7:34	7:40	Fair 7:50	8:05	8:15	-	Route 15S
7:49	7:55	8:05	8:20	8:30		Route 15S
8:04	8:10	8:20	8:35	8:45	-	Route 15S
8:19	8:25	8:35	8:50	-	8:57	Route 15S
8:34	8:40	8:50	9:05	9:15	-	-
8:49	8:55	9:05	9:20	9:30	-	Route 15S
9:04	8:10	9:20	9:35	9:45	-	-
9:19	9:25	9:35	9:50	-	9:57	Route 15S
9:49	9:55	10:05	10:20	10:30	-	Route 15S
10:19	10:25	10:35	10:50	-	10:57	Route 15S
10:49	10:55	11:05	11:20	11:30	-	Route 15S
11:19	11:25	11:35	11:50	-	11:57	Route 15S
11:49	11:55	12:05	12:20	12:30	-	Route 15S
12:19	12:25	12:35	12:50	-	12:57	Route 15S
12:49	12:55	1:05	1:20	1:30	-	Route 15S
1:19	1:25	1:35	1:50	-	1:57	Route 15S
1:49	1:55	2:05	2:20	2:30	-	Route 15S
2:09	2:15	2:25	2:40	2:50	-	Route 15S
2:24	2:30	2:40	2:55	3:05	-	Route 15S
2:39	2:45	2:55	3:10	-	3:17	Route 15S
2:54	3:00	3:10	3:25	3:35	-	Route 15S
3:09	3:15	3:25	3:40	3:50	-	Route 15S
3:24	3:30	Fair 3:40	3:55	4:05	-	Route 15S
3:39	3:45	3:55	4:10		4:17	Route 15S
3:54	4:00	4:10	4:25	4:35	-	Route 15S
4:09	4:15	4:25	4:40	4:50	-	Route 15S
4:24	4:30	4:40	4:55	5:05	-	Route 15S
4:39	4:45	4:55	5:10	-	5:17	Route 15S
4:54	5:00	5:10	5:25	5:35	-	-
5:09	5:15	5:25	5:40	5:50	-	Route 15S
5:24	5:30	5:40	5:55	-	6:02	-
5:47	5:53	6:10	6:25	6:35	-	Route 15S
6:47	6:53	7:10	7:25	7:35	-	Route 15S
7:47	7:53	8:10	8:25	8:35	-	Route 15S
8:47	8:53	9:10	9:25	9:35	-	-

Shaded trips do not operate on Saturday.

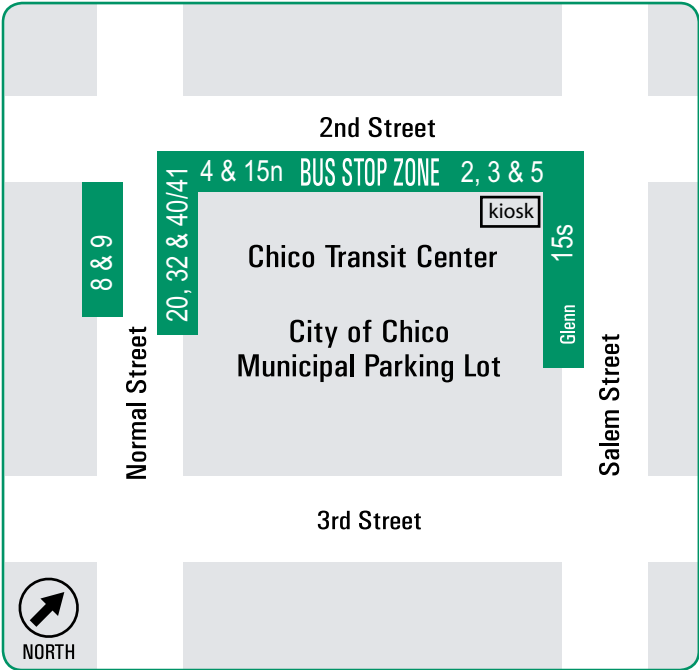
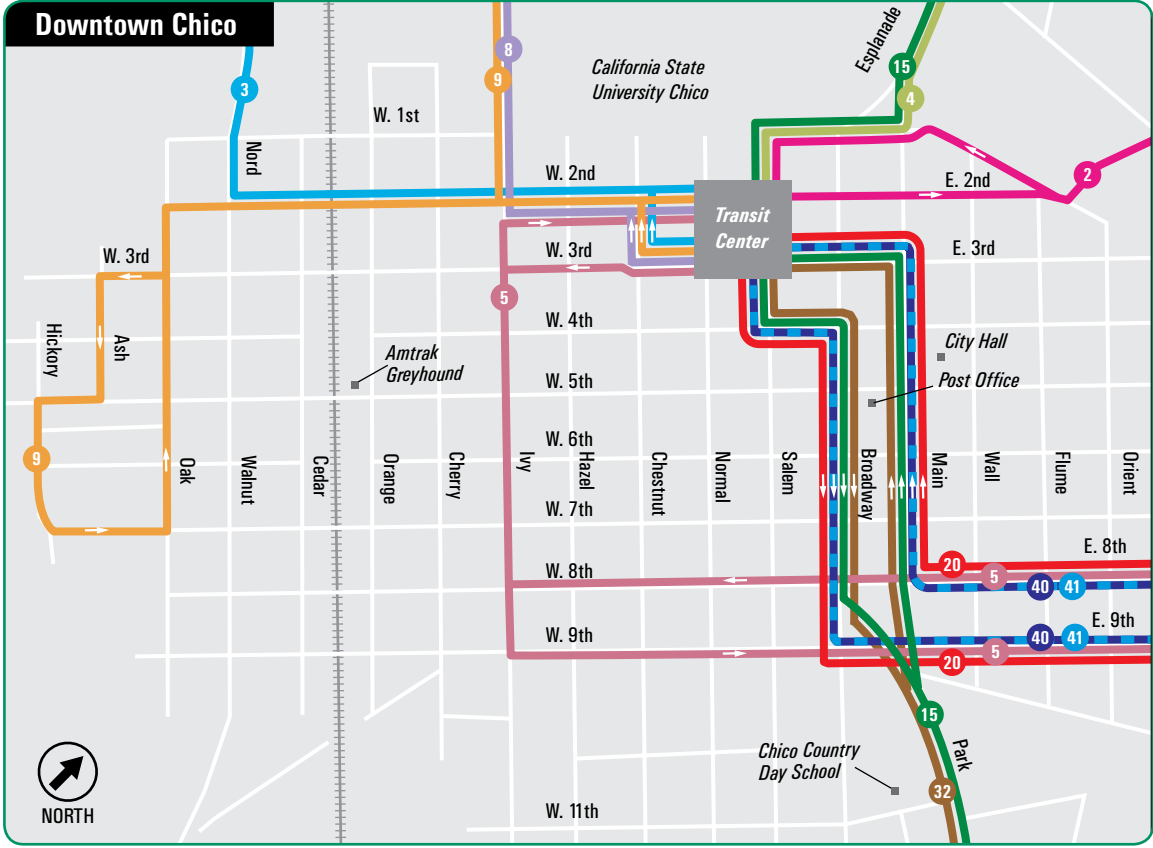
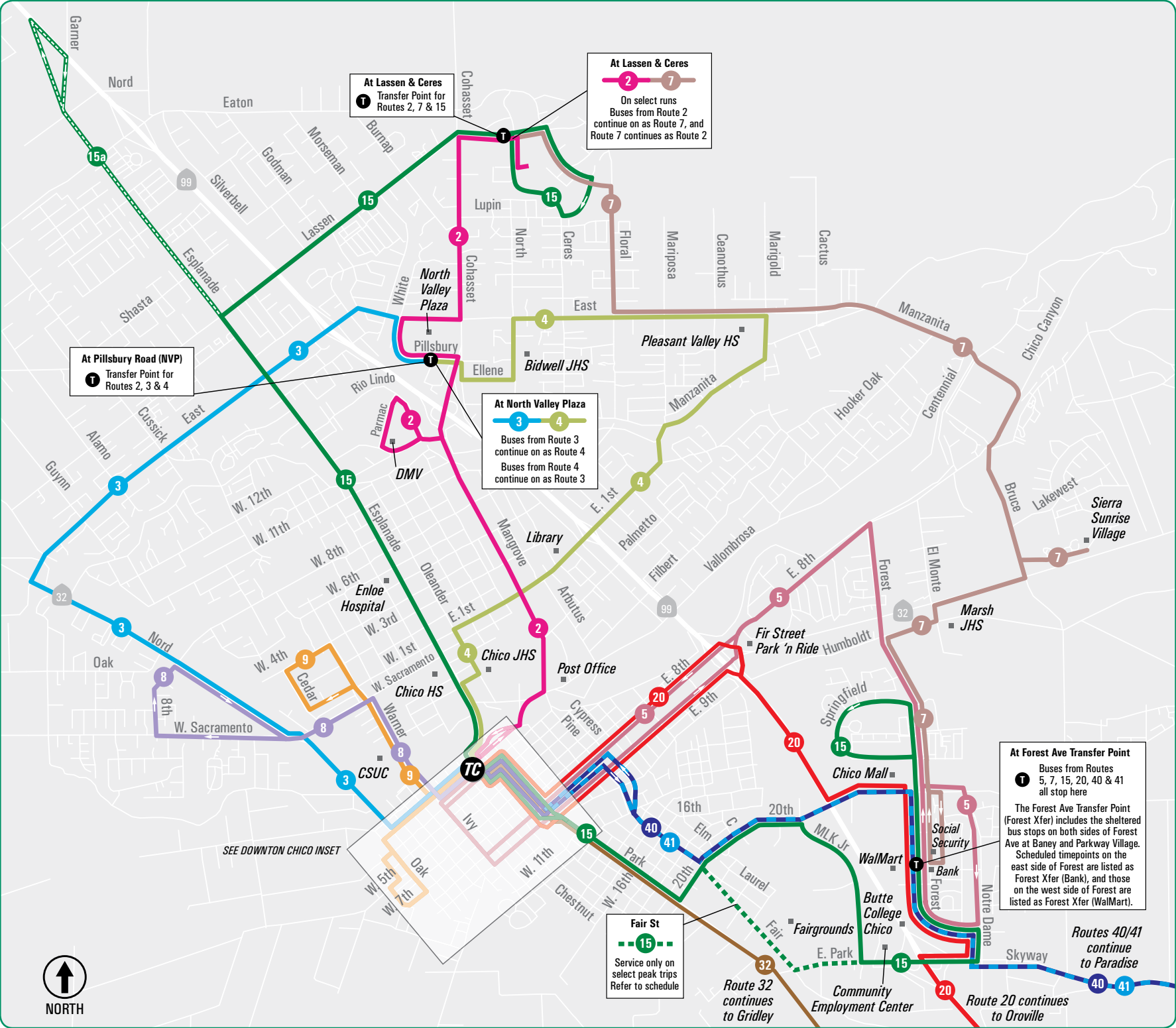
15 Esplanade/Park/MLK

Monday -  
Saturday

Southbound: From North Chico to Forest Xfer/Chico Mall

Ceres & Lassen	Esplanade & SR 99 (A)	East & Esplanade	Transit Center 2nd & Salem	E Park & MLK	Forest Xfer (WalMart)	Continues on to:
6:15	-	6:22	6:35	6:47	7:04	Route 15N
6:30	-	6:37	6:50	7:02	7:19	Route 15N
6:45	-	6:52	7:05	7:17	7:34	Route 15N
-	6:57	7:07	7:20	Fair 7:32	7:49	Route 15N
7:15	-	7:22	7:35	7:47	8:04	Route 15N
7:30	-	7:37	7:50	8:02	8:19	Route 15N
7:45	-	7:52	8:05	8:17	8:34	Route 15N
-	7:57	8:07	8:20	8:32	8:49	Route 15N
8:15	-	8:22	8:35	8:47	9:04	Route 15N
8:30	-	8:37	8:50	9:02	9:19	Route 15N
8:45	-	8:52	9:05	9:17	9:34	-
-	8:57	9:07	9:20	9:32	9:49	Route 15N
9:30	-	9:37	9:50	10:02	10:19	Route 15N
-	9:57	10:07	10:20	10:32	10:49	Route 15N
10:30	-	10:37	10:50	11:02	11:19	Route 15N
-	11:07	11:07	11:20	11:32	11:49	Route 15N
11:30	-	11:37	11:50	12:02	12:19	Route 15N
-	11:57	12:07	12:20	12:32	12:49	Route 15N
12:30	-	12:37	12:50	1:02	1:19	Route 15N
-	12:57	1:07	1:20	1:32	1:49	Route 15N
1:30	-	1:37	1:50	2:02	2:19	Route 15N
-	1:57	2:07	2:20	2:32	2:49	Route 15N
2:30	-	2:37	2:50	3:02	3:19	Route 15N
2:50	-	2:57	3:10	3:22	3:39	Route 15N
3:05	-	3:12	3:25	Fair 3:37	3:54	Route 15N
-	3:17	3:27	3:40	3:52	4:09	Route 15N
3:35	-	3:42	3:55	4:07	4:24	Route 15N
3:50	-	3:57	4:10	4:22	4:39	Route 15N
4:05	-	4:12	4:25	4:37	4:54	Route 15N
-	4:17	4:27	4:40	4:52	5:09	Route 15N
4:35	-	4:42	4:55	5:07	5:24	Route 15N
4:50	-	4:57	5:10	5:22	5:39	Route 15N
5:05	-	5:12	5:25	5:37	5:57	-
-	5:17	5:27	5:40	5:52	6:09	-
5:50	-	5:57	6:10	6:22	6:39	Route 15N
6:35	-	6:42	7:10	7:22	7:39	Route 15N
7:35	-	7:42	8:10	8:22	8:39	Route 15N
8:35	-	8:42	9:10	9:22	9:39	-

Fair The bus does not serve MLK/E 20th on these select peak trips. Instead it travels via Fair Street, serving the Work Training Center. Please refer to Chico Map for exact routing.





20

Chico - Oroville

Monday - Friday

Southbound: From Chico Transit Center to Oroville

CHICO			OROVILLE		Continues on to:
Transit Center 2nd & Salem	Fir Street Park 'n Ride	Forest Xfer (WalMart)	Oroville Public Works	Transit Center Mitchell & Spencer	
5:50	5:56	6:03	6:30	6:40	
6:50	6:56	7:03	7:30	7:40	Route 20N
7:50	7:56	8:03	8:30	8:40	Route 20N
8:50	8:56	9:03	9:30	9:40	Route 20N
10:50	10:56	11:03	11:30	11:40	Route 20N
12:50	12:56	1:03	1:30	1:40	Route 20N
3:10	3:16	3:23	3:50	4:00	Route 20N
4:10	4:16	4:23	4:50	5:00	Route 20N
5:10	5:16	5:23	5:50*	6:00	Route 20N
6:10	6:16	6:23	6:50*	7:00	Route 20N

Northbound: From Oroville Transit Center to Chico

OROVILLE		CHICO			Continues on to:
Transit Center Mitchell & Spencer	Oroville Public Works	Forest Xfer (Bank)	Fir Street Park 'n Ride	Transit Center 2nd & Salem	
5:50	6:00*	6:27	6:37	6:43	
6:50	7:00*	7:27	7:37	7:43	Route 20S
7:50	8:00	8:27	8:37	8:43	Route 20S
8:50	9:00	9:27	9:37	9:43	-
9:50	10:00	10:27	10:37	10:43	Route 20S
11:50	12:00	12:27	12:37	12:43	Route 20S
1:50	2:00	2:27	2:37	2:43	Route 20S
4:10	4:20	4:47	4:57	5:03	Route 20S
5:10	5:20	5:47	5:57	6:03	Route 20S
6:10	6:20	6:47	6:57	7:03	-
7:10	7:20	7:47	7:57	8:03	-

\* The first two runs leaving Oroville and the last two runs entering Oroville serve the Park ‘n Ride lot at 3rd and Grand. The Park ‘n Ride will be served immediately after the Public Works stop, so although no time is listed, plan on it arriving shortly after the corresponding times listed for Public Works.

When LEAVING Oroville: after leaving Public Works, the bus comes down 2nd St, turns right on Grand, then turns right onto 3rd St, before getting on SR 70.

When ENTERING Oroville: after going through County Center, the bus goes by the Park ‘n Ride on 3rd St., then left on Grand Ave, left on 2nd St, and right on Nelson to get back on its normal route.

Regional Routes

20

Chico - Oroville

Saturday & Sunday

Southbound: From Chico Transit Center to Oroville

CHICO			OROVILLE		Continues on to:
Transit Center 2nd & Salem	Forest Xfer (WalMart)	Public Works	Transit Center Mitchell & Spencer	Feather River & Oro Dam	
7:50	8:03	8:30	8:40	8:45	
9:50	10:03	10:30	10:40	10:45	Route 20N
11:50	12:03	12:30	12:40	12:45	Route 20N
2:10	2:23	2:50	3:00	3:05	Route 20N
4:10	4:23	4:50	5:00	5:05	Route 20N

Northbound: From Oroville to Chico Transit Center

OROVILLE		CHICO			Continues on to:
Feather River & Oro Dam	Transit Center Mitchell & Spencer	Public Works	Forest Xfer (Bank)	Transit Center 2nd & Salem	
8:45	8:52	9:02	9:29	9:44	
10:45	10:52	11:02	11:29	11:44	Route 20S
12:45	12:52	1:02	1:29	1:44	Route 20S
3:05	3:12	3:22	3:49	4:04	Route 20S
5:05	5:12	5:22	5:49	6:04	-



32

Gridley - Chico

Monday - Friday

Northbound: From Biggs/Gridley to Chico

BIGGS	GRIDLEY	DURHAM	CHICO
Biggs City Hall	SR 99 Ford Ave	Midway Dur/Day Hwy	Transit Center 2nd & Normal
6:30 a.m.	6:50	7:25	7:40

Southbound: From Chico to Gridley/Biggs

CHICO	DURHAM	GRIDLEY	BIGGS
Transit Center 2nd & Normal	Midway Dur/Day Hwy	SR 99 Ford Ave	Biggs City Hall
5:20 p.m.	5:35	6:10	6:30

30

Oroville - Biggs

Monday - Friday

Southbound: From Oroville Transit Center to Gridley and Biggs

OROVILLE	PALERMO	GRIDLEY	BIGGS	Continues on to:
Mitchell & Spencer	Lincoln & Palermo	Heritage Oaks Mall	6th & B Street	
7:48	8:03	8:18	8:33	
11:48	12:03	12:18	12:33	
3:27	3:42	3:57	4:12	Route 30N Route 30N Route 30N

Northbound: From Biggs and Gridley to Oroville Transit Center

BIGGS	GRIDLEY	PALERMO	OROVILLE	Continues on to:
6th & B Street	Heritage Oaks Mall	Lincoln & Palermo	Mitchell & Spencer	
8:37	8:47	9:07	9:22	
12:37	12:47	1:07	1:22	
4:17	4:27	4:47	5:02	Route 31N

NOTE: Route 30 will no longer flag stop randomly on Palermo Road. If flagged it will stop at the intersection of Palermo Road and Lone Tree Road. It will also stop on SR 70 just south of Palermo Road at Falling Rock. It will serve flag stops on Lincoln Road (between Ophir and Palermo), along with the posted stop on Lincoln at Palermo.

30

Oroville - Biggs

Saturday

Southbound: From Oroville Transit Center to Gridley and Biggs

OROVILLE	PALERMO	GRIDLEY	BIGGS	Continues on to:
Mitchell & Spencer	Lincoln & Palermo	Heritage Oaks Mall	6th & B Street	
8:47	9:02	9:22	9:37	
10:47	11:02	11:22	11:37	
1:07	1:22	1:42	1:57	Route 30N Route 30N Route 30N Route 30N
3:07	3:22	3:42	3:57	

Northbound: From Biggs and Gridley to Oroville Transit Center

BIGGS	GRIDLEY	PALERMO	OROVILLE	Continues on to:
6th & B Street	Heritage Oaks Mall	Lincoln & Palermo	Mitchell & Spencer	
9:42	9:52	10:17	10:17	
11:42	11:52	12:17	12:17	
2:02	2:12	2:32	2:52	Route 30S Route 30S Route 30S
4:02	4:12	4:32	4:52	-

Check out our web site for all the latest information, including a COMPLETE LIST OF BUS STOPS by route.  
[www.BLineTransit.com](http://www.BLineTransit.com)

31

Paradise - Oroville

Monday - Friday

Southbound: From Paradise Transit Center to Oroville

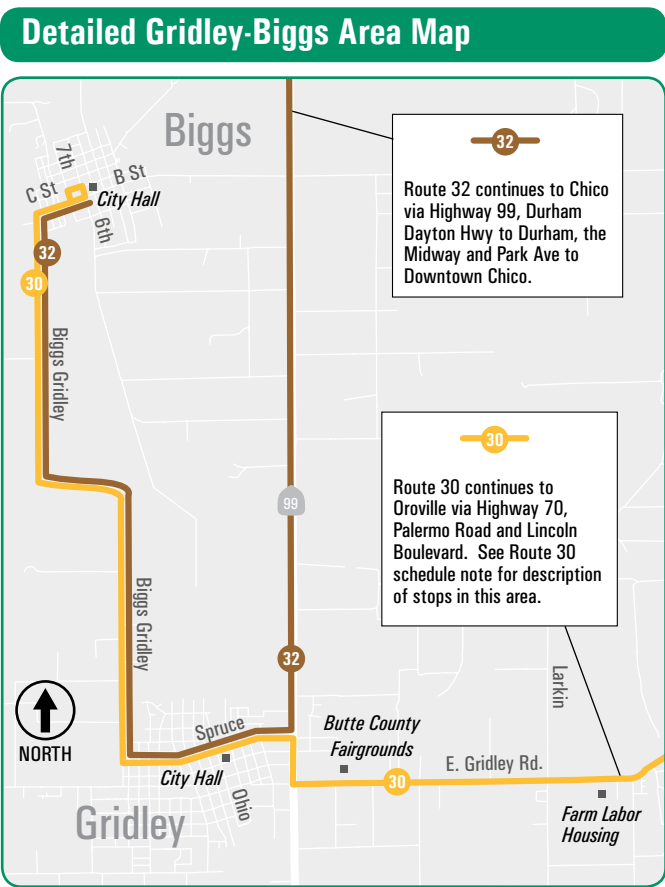
PARADISE			OROVILLE		Continues on to:
Almond & Birch	Clark & Wagstaff	Clark & Pearson	Public Works	Mitchell & Spencer	
6:37 a.m.	6:45	6:50	7:22	7:31	
					Route 30S

Northbound: From Oroville Transit Center to Paradise

OROVILLE		PARADISE		
Mitchell & Spencer	Public Works	Clark & Pearson	Clark & Wagstaff	Almond & Birch
5:05 p.m.	5:21	5:46	5:53	6:00

NOTE: The times at Skyway/Wagstaff allow for transfers from Route 41 in the a.m. and to Route 41 in the p.m.

BUTTE COLLEGE MAIN CAMPUS BUS STOP: The morning bus from Paradise will turn into the campus when a passenger on the bus asks for that stop. It will arrive on campus around 7:03 a.m. The evening bus from Oroville will pull into campus, from Clark Road, upon request. To request a pick up on campus, call dispatch (342-0221) and let them know you want the Route 31 bus to deviate into campus. The bus will arrive around 5:36 p.m. Please be sure to call dispatch before 5:30 p.m. if you plan to request this service.



40

Paradise - Chico

Monday - Friday

Eastbound: From Chico to Paradise (Clockwise)

CHICO		PARADISE			Continues on to:
Transit Center 2nd & Salem	Forest Xfer (WalMart)	Almond & Birch	up Skyway Skyway & Wagstaff	down Clark Almond & Birch	
6:50	7:02	7:20	7:27	7:41	Route 40W
8:50	9:02	9:20	9:27	9:41	Route 40W
10:50	11:02	11:20	11:27	11:41	Route 40W
12:50	1:02	1:20	1:27	1:41	Route 40W
2:50	3:02	3:20	3:27	3:41	Route 40W
4:10	4:22	4:40	4:47	5:01	-
5:30	5:42	6:00	6:18	6:31	Route 40W
6:10	6:22	6:40	6:57	7:11	-

Westbound: From Paradise to Chico (Counterclockwise)

PARADISE		CHICO			Continues on to:
Almond & Birch	up Clark Skyway & Wagstaff	down Skyway Almond & Birch	Forest Xfer (Bank)	Transit Center 2nd & Salem	
6:00	6:13	6:21	6:45	6:56	-
7:44	7:58	8:10	8:33	8:45	Route 40E
9:44	9:58	10:10	10:33	10:45	Route 40E
11:44	11:58	12:10	12:33	12:45	Route 40E
1:44	1:58	2:10	2:33	2:45	Route 40E
3:50	4:04	4:16	4:53	5:05	Route 41E
5:40	5:55	6:06	6:29	6:41	-
6:34	6:47	6:59	7:22	-	-

**Note: Route 40 direction of travel explained**

The bus coming from Chico (listed as Eastbound in the schedule) travels clockwise up the Skyway, across Wagstaff to Clark, down Clark to Pearson and takes Pearson back to the Transit Center at Almond/Birch. The bus then reverses direction (listed as Westbound) and travels counterclockwise from Pearson to Clark to Wagstaff, then back down the Skyway (stopping at Almond/Birch) toward Chico.

46

Feather River Hospital

Monday - Friday

Almond & Birch	Feather River Hospital	Almond & Birch
9:41	9:54	10:08
1:41	1:54	2:08
5:01	5:14	5:28

NOTE: Entire length of Route 46 is flag stop.

Paradise Local and Regional Routes

40

Paradise - Chico

Saturday

Eastbound: From Chico to Paradise (Clockwise)

CHICO		PARADISE			Continues on to:
Transit Center 2nd & Salem	Forest Xfer (WalMart)	Almond & Birch	up Skyway Skyway & Wagstaff	down Clark Almond & Birch	
7:50	8:02	8:22	8:29	8:43	Route 40W
9:50	10:02	10:22	10:29	10:43	Route 40W
11:50	12:02	12:22	12:29	*	Route 41W
2:10	2:22	2:43	2:52	3:03	Route 40W
4:10	4:22	4:43	4:52	5:03	Route 40W
6:10	6:22	6:43	6:52	7:03	-

Westbound: From Paradise to Chico (Counterclockwise)

PARADISE		CHICO			Continues on to:
Almond & Birch	up Clark Skyway & Wagstaff	down Skyway Almond & Birch	Forest Xfer (Bank)	Transit Center 2nd & Salem	
8:46	9:00	9:08	9:30	9:42	Route 40E
10:46	11:00	11:08	11:30	11:42	Route 40E
*	*	1:25	1:45	1:57	Route 40E
3:08	3:22	3:30	3:50	4:02	Route 40E
5:08	5:22	5:30	5:50	6:02	Route 40E

\* On Saturday the Route 40 bus at 12:29 at Skyway & Wagstaff will then service the Route 41 Magalia area. After serving Magalia, it will travel down Clark, reaching the Paradise Transit Center at 1:25, then continuing down the hill to Chico.

40

Paradise - Chico

Sunday

Eastbound: From Chico to Paradise (Clockwise)

CHICO		PARADISE			Continues on to:
Transit Center 2nd & Salem	Forest Xfer (WalMart)	Almond & Birch	up Skyway Skyway & Wagstaff	down Clark Almond & Birch	
9:50	10:02	10:22	10:29	10:43	Route 40W
11:50	12:02	12:22	12:29	12:43	Route 40W
2:10	2:22	2:43	2:52	3:03	Route 40W
4:10	4:22	4:43	4:52	5:03	Route 40W

Westbound: From Paradise to Chico (Counterclockwise)

PARADISE		CHICO			Continues on to:
Almond & Birch	up Clark Skyway & Wagstaff	down Skyway Almond & Birch	Forest Xfer (Bank)	Transit Center 2nd & Salem	
10:46	11:00	11:08	11:30	11:42	Route 40E
12:46	1:00	1:08	1:30	1:42	Route 40E
3:08	3:22	3:30	3:50	4:02	Route 40E
5:08	5:22	5:30	5:50	6:02	Route 40E

41

Paradise Pines - Chico

Monday - Friday

Eastbound: From Chico Transit Center to Paradise Pines

CHICO		PARADISE			Continues on to:
Transit Center 2nd & Salem	Forest Xfer (WalMart)	Birch & Almond	Skyway & Wagstaff	Skyway & Colter	
7:20	7:32	7:55	8:05	8:30	Route 41W
9:50	10:02	10:20	10:28	10:50	Route 41W
11:50	12:02	12:20	12:28	1:05	Route 41W
-	-	1:40	1:54	2:12	Route 41W
1:50	2:02	2:20	2:28	3:00	Route 41W
3:50	4:02	4:20	4:28	5:00	Route 41W
5:10	5:22	5:40	5:58	6:15 *	Route 41W

Westbound: From Paradise Pines to Chico Transit Center

PARADISE		CHICO			Continues on to:
Skyway & Colter	Skyway & Wagstaff	Birch & Almond	Forest Xfer (Bank)	Transit Center 2nd & Salem	
5:50 *	6:13	(transfer to route 40 to continue down Skyway)			-
6:35 *	6:57	7:10	7:33	7:45	-
8:35	8:57	9:10	9:33	9:45	Route 41E
10:50	11:13	11:20	-	11:45	Route 41E
1:05	1:27	1:40	-	-	Route 41E
2:35	2:57	3:10	3:33	3:45	Route 41E
3:00	3:23	3:30	3:53	4:05	Route 40E
5:00	5:23	5:30	5:53	6:05	Route 40E
6:15 *	6:38	6:45	-	-	-

\* On the times marked with an \*, the bus will travel around the Nimshew, Carnegie, Colter loop BEFORE the scheduled time at Skyway & Colter. If you are catching the bus along this loop please be ready approximately 5-10 minutes before the posted time. **The first run in the morning begins on Rosewood at 5:37 a.m.**

NOTE: Flag stop areas in Magalia include all stops not on the Skyway.

41

Paradise Pines

Saturday

Skyway & Wagstaff	Skyway & Colter	Skyway & Wagstaff
9:46	10:06	10:27
12:32	12:52	1:13 *
5:22	5:42	6:03

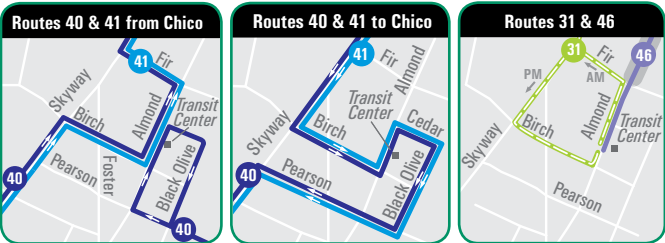
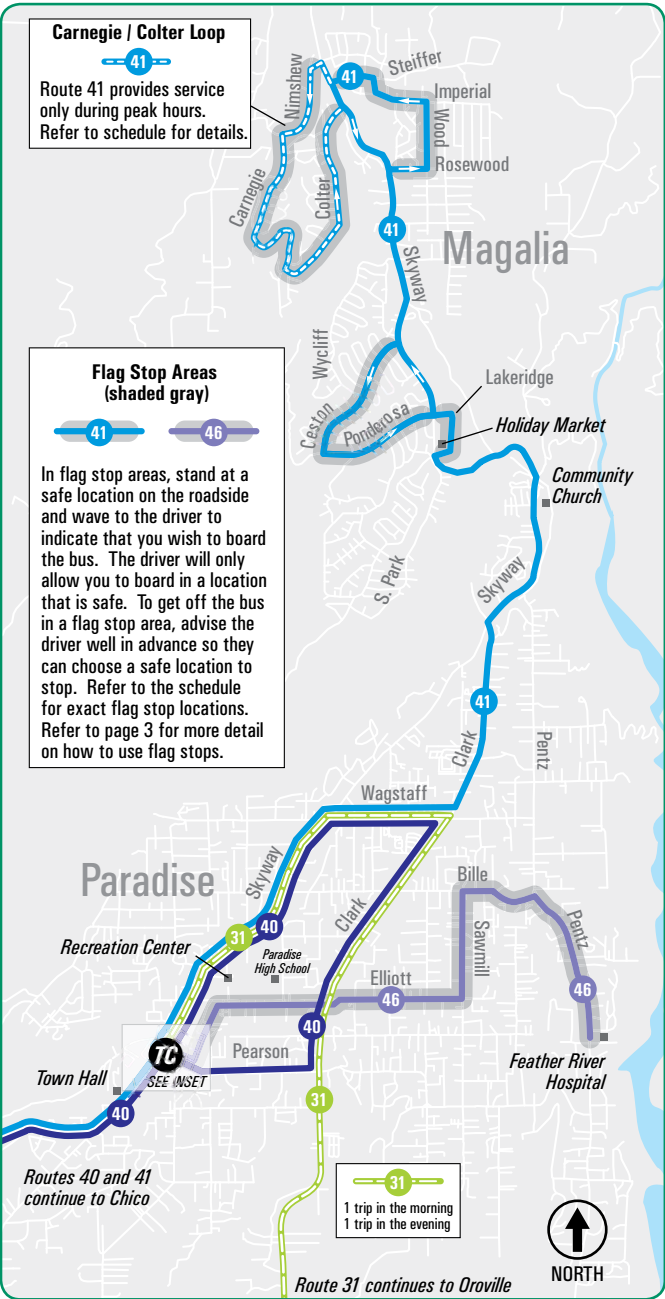
NOTE: Arrival times at Skyway & Wagstaff allow for transferring to/from Route 40.

\* Midday run continues down Clark to Paradise TC and then to Chico. (no transfer needed).

Paradise Transit Center

NOTE: The Paradise Transit Center is located on Almond Street, between Birch and Cedar. All routes serving Paradise use this location. This includes Routes 31, 40, 41 & 46. Please refer to map inserts on the right for exact route configuration.

Detailed Paradise Area Map





24 Thermalito

Monday - Friday

Transit Center Mitchell & Spencer	14th & Grand	Public Works	Transit Center Mitchell & Spencer	Continues on to:
6:34	6:48	6:58	7:08	Route 27
7:34	7:48	7:58	8:08	Route 27
8:34	8:48	8:58	9:08	Route 27
9:34	9:48	9:58	10:08	-
11:34	11:48	11:58	12:08	Route 27
12:34	12:48	12:58	1:08	Route 27
1:34	1:48	1:58	2:08	Route 27
2:34	2:48	2:58	3:08	Route 27
3:54	4:08	4:18	4:28	Route 27
4:54	5:08	5:18	5:28	Route 27
5:54	6:08	6:18	6:28	Route 27
6:54	7:08	7:18	7:28	-

NOTE: Route 24 is timed to connect with the Northbound Route 20 at Butte County Public Works for transferring to Chico.



26 Olive Highway

Monday - Friday

Transit Center Mitchell & Spencer	D St & Roseben	Gold Country Casino	Kelly Ridge & Royal Oaks (A)	Oroville Hospital	Orange & Acacia (B)	Transit Center Mitchell & Spencer	Continues on to:
6:46	6:51	6:58	7:05	7:16	-	7:20	Route 25
7:46	7:51	7:58	-	8:03	8:09	8:15	Route 25
8:46	8:51	8:58	9:05	9:16	-	9:20	Route 25
9:46	9:51	9:58	-	10:03	10:09	10:15	Route 25
10:46	10:51	10:58	11:05	11:16	-	11:20	Route 25
11:46	11:51	11:58	-	12:03	12:09	12:15	Route 25
2:05	2:10	2:17	-	2:22	2:28	2:34	Route 25
3:05	3:10	3:17	3:24	3:35	-	3:39	Route 25
4:05	4:10	4:17	-	4:22	4:28	4:34	Route 25
5:05	5:10	5:17	5:24	5:35	-	5:39	Route 25

Oroville Local Routes

27 South Oroville

Monday - Friday

Transit Center Mitchell & Spencer	Las Plumas HS	Transit Center Mitchell & Spencer	Continues on to:
7:10	7:22	7:31	Route 24
8:10	8:22	8:31	Route 24
9:10	9:22	9:31	Route 24
11:10	11:22	11:31	Route 24
12:10	12:22	12:31	Route 24
1:10	1:22	1:31	Route 24
2:10	2:22	2:31	Route 24
3:10	3:22	3:31	Route 24
4:30	4:42	4:51	Route 24
5:30	5:42	5:51	Route 24
6:30	6:42	6:51	Route 24

25 Oro Dam

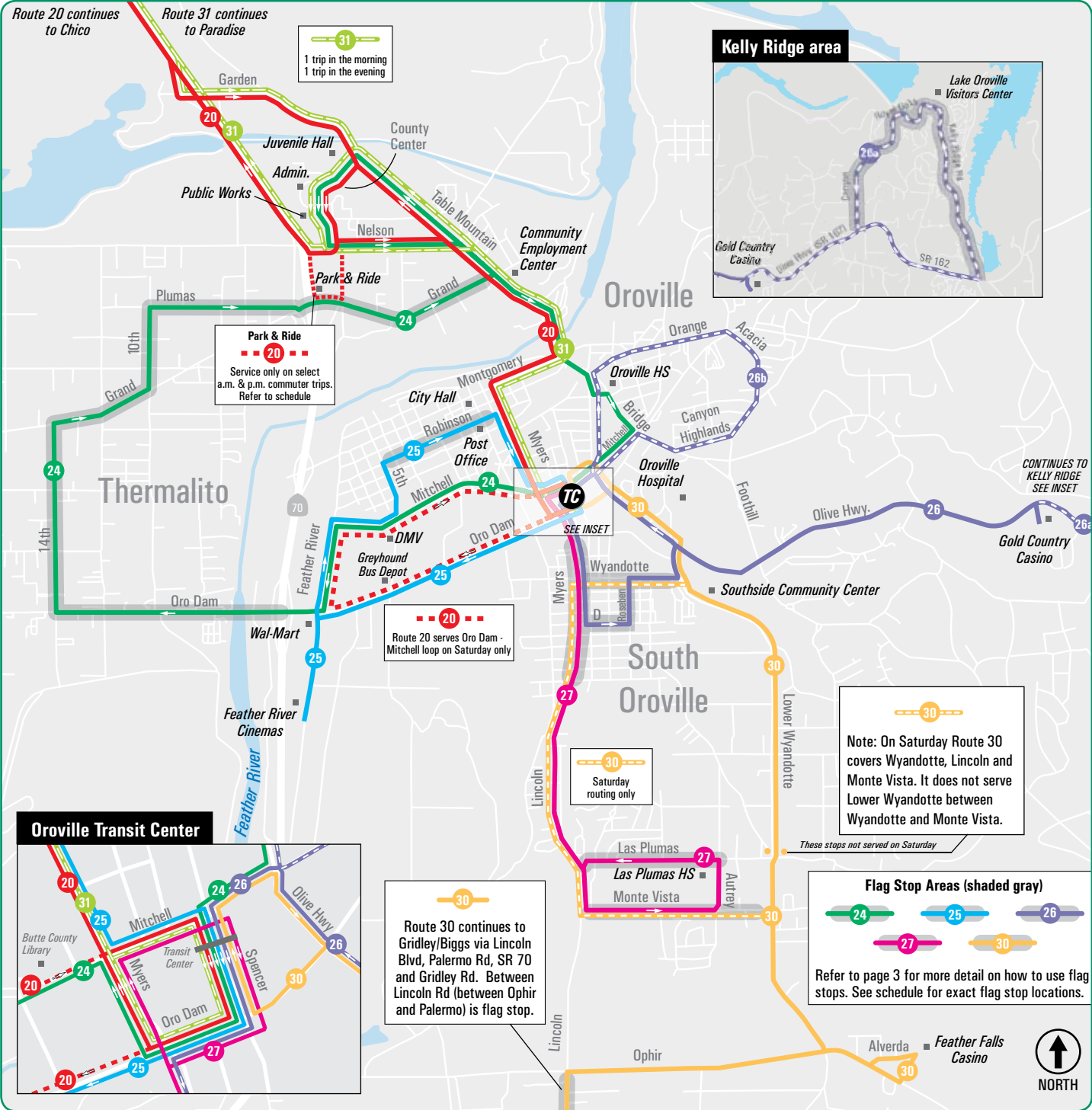
Monday - Friday

Transit Center Mitchell & Spencer	Feather River Cinemas	Transit Center Mitchell & Spencer	Continues on to:
6:25	6:31	6:46	Route 26
7:25	7:31	7:46	Route 26
8:25	8:31	8:46	Route 26
9:25	9:31	9:46	Route 26
10:25	10:31	10:46	Route 26
11:25	11:31	11:46	Route 26
12:25	12:31	12:46	-
2:39	2:45	3:00	Route 26
3:39	3:45	4:00	Route 26
4:39	4:45	5:00	Route 26
5:39	5:45	6:00	Route 26
6:39	6:45	7:00	-

NOTE: **Flag stop areas on Route 24** include Thermalito east of SR 70 and Grand Avenue between SR 70 and Table Mountain Blvd. **Flag stop areas on Route 25** include Robinson between 5th & Lincoln. **Flag stop areas on Routes 26 & 27** in South Oroville include Myers, D St, Roseben, Wyandotte, Monte Vista and Las Plumas. **Flag stop area on Route 26a** includes the entire Kelly Ridge loop north of SR 162. Refer to Oroville map for more details.



Oroville Area Route Map



## Bicycles

Bike racks are located on the front of all B-Line buses. Racks are available on a first-come, first-served basis. Riders are responsible for loading and unloading bicycles. Drivers cannot assist with the loading or unloading of bikes.

Please tell the driver before you load your bike. When you get off the bus, ask the driver to wait while you remove your bike from the rack. After you have removed the bike, wave to the driver to indicate it is safe to drive away.

Passengers use the bike racks at their own risk. B-Line assumes no responsibility for damage or loss to the bicycle or any items thereon.

## Disabled and Elderly Services

All B-Line vehicles are fully equipped with wheelchair\* lifts and a wheelchair securement area with space for two wheelchairs. The bus operator will provide assistance with normal boarding or exiting, wheelchair securement, and operation of the lift. Any additional assistance would require the use of a Personal Care Attendant (PCA).



B-Line drivers are required to secure all wheelchairs before leaving the bus stop. For safety reasons, B-Line recommends using your own seat belt to secure yourself in your wheelchair. All riders are strongly encouraged to use the shoulder and lap belts provided on the vehicles.

Most B-Line buses kneel by lowering the front steps for easier boarding by passengers with mobility limitations. Please let the operator know if you need to use the bus kneeling feature upon boarding or exiting.

*\*Wheelchair means a 3 or 4 wheeled mobility aid that does not exceed 30 inches in width and 48 inches in length and does not weigh more than 600 pounds when occupied.*

## B-Line Paratransit

The schedules in this brochure are for the regular fixed route bus system. B-Line also provides Americans with Disabilities Act (ADA) complementary Paratransit service. ADA Paratransit is a service for persons that have impairments that prevent them from using the fixed route system.

To be eligible for B-Line Paratransit, riders must complete a Paratransit application. Additional premium service may be available to non-ADA-qualified individuals, including seniors 65 years of age or older. To register for these services, call B-Line’s administrative office at (530) 879-2468. At your request, an application packet will be mailed to you explaining registration and eligibility certification procedures.





The B-Line ADA Paratransit service area generally follows a corridor three-quarters of a mile from the fixed route service. Service on B-Line Paratransit generally operates during the same times as the fixed route services within each service area.

B-Line ADA Paratransit is \$2.50 for a one-way trip. Ten Ride Passes are available for \$25.00. \$50 value cards are also available.

For more information, pick up the B-Line Paratransit Rider’s Guide or go to [www.BLineTransit.com](http://www.BLineTransit.com).

## Other Transit Providers

Other transit systems operating in Butte County include:

-  **The Gridley Golden Feather Flyer** is the Paratransit service for the Gridley area, (530) 370-1945.
-  **Glenn Ride** offers service between Butte County and Glenn County, with seven daily trips M-F and three times on Saturday. Glenn Ride services several bus stop locations throughout Chico, (888) 800-7433.
-  **Plumas Transit System** offers round-trip service between Quincy and Chico every Wednesday, (530) 283-2538.
-  **Greyhound Bus Lines** provides daily service to and from Oroville and Chico, (800) 231-2222.

## Popular Transfer & Connection Points

The three transit centers in Chico, Paradise and Oroville, along with the Forest Avenue Transfer Point, are designed to make transfers between routes quick and easy. In looking at the B-Line schedule you should notice that almost every route that goes to a Transit Center is timed to meet up with other buses.



In addition, many routes have well-timed connections away from the transit centers. Listed here are descriptions of some of the more useful connection points. There are many other transfer points, but these are some of the most common. (In the descriptions below, TC = Transit Center)

**If the route you are planning to transfer to has a tight time connection, be sure to let your driver know you are planning to transfer, so the other bus can watch for you. Because the whole system runs on timed transfers and connection points, the driver generally cannot wait more than three minutes for a transfer from a bus that is running behind schedule.**

**To get between Chico and Oroville**  
Runs on Route 20 are timed to meet with the local routes in both Chico and Oroville at each TC. To get to Chico from Thermalito, take Route 24 and transfer to Northbound Route 20 at Butte County Public Works.

**To get to Oroville from Magalia**  
Take the first Westbound Route 41 to Skyway & Wagstaff, transfer to Southbound Route 31. (This connection point also works for the Butte College bus).

**Rider Tip:**  
**If you are sitting in one of the front seats, please be prepared to give up your seat as a courtesy to seniors and persons with disabilities.**

**To get to Magalia from Oroville**  
Take Northbound Route 31 to Skyway & Wagstaff, transfer to Eastbound Route 41.

**To get to Clark Road from Magalia**  
Take Westbound Route 41 and transfer to the Eastbound Route 40 at either the Paradise TC, or Skyway/Wagstaff, or Skyway/Clark. The location depends on the timing for that particular run.

**To get to Magalia from Clark Road**  
Take Westbound Route 40 and transfer to Eastbound Route 41 at either the Paradise TC, or Skyway/Wagstaff, or Skyway/Clark. The location depends on the timing for that particular run.

**To get to Paradise & Chico from Magalia on Saturday**  
Take the a.m. Route 41 from Magalia and transfer to Route 40 at Skyway & Wagstaff. This run is timed to allow taking Route 40 to either Clark Road, or to Chico. In the p.m. take Route 40 back to Skyway & Wagstaff, then transfer to Route 41. There is also one midday run which goes directly from Magalia to Chico, via Clark.

**To get to/from Pleasant Valley High School to/from Lassen Avenue**  
Getting to PVHS: Take Northbound Route 15, transfer to Southbound Route 7 at Lassen & Ceres. PVHS to Lassen: Take the Northbound Route 7, transfer to Southbound Route 15 at Ceres & Lassen.

**To get to/from Chico Community Employment Center/MLK & Work Training Center to/from Oroville/Paradise**  
Coming to Chico: Take Routes 20, 40 & 41 to the Forest Xfer, then take Northbound Route 15. All day connections for the CEC/MLK. For WTC use 7:34 a.m. time only. Leaving Chico: Take Southbound Route 15 to the Forest Xfer, then transfer to respective route (20, 40 or 41). If coming from WTC, use the Southbound Route 15 that arrives at Forest Xfer at 3:54 p.m.

**To get between Gridley and Oroville Wal-Mart on Saturday**  
Take Northbound Route 30, transfer to Southbound Route 20 at the Oroville TC. For return trip, catch Northbound Route 20 at Feather River & Oro Dam Blvd, transfer to Southbound Route 30 at TC.

